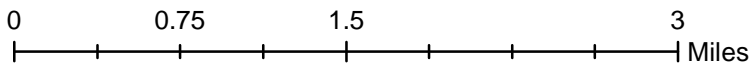
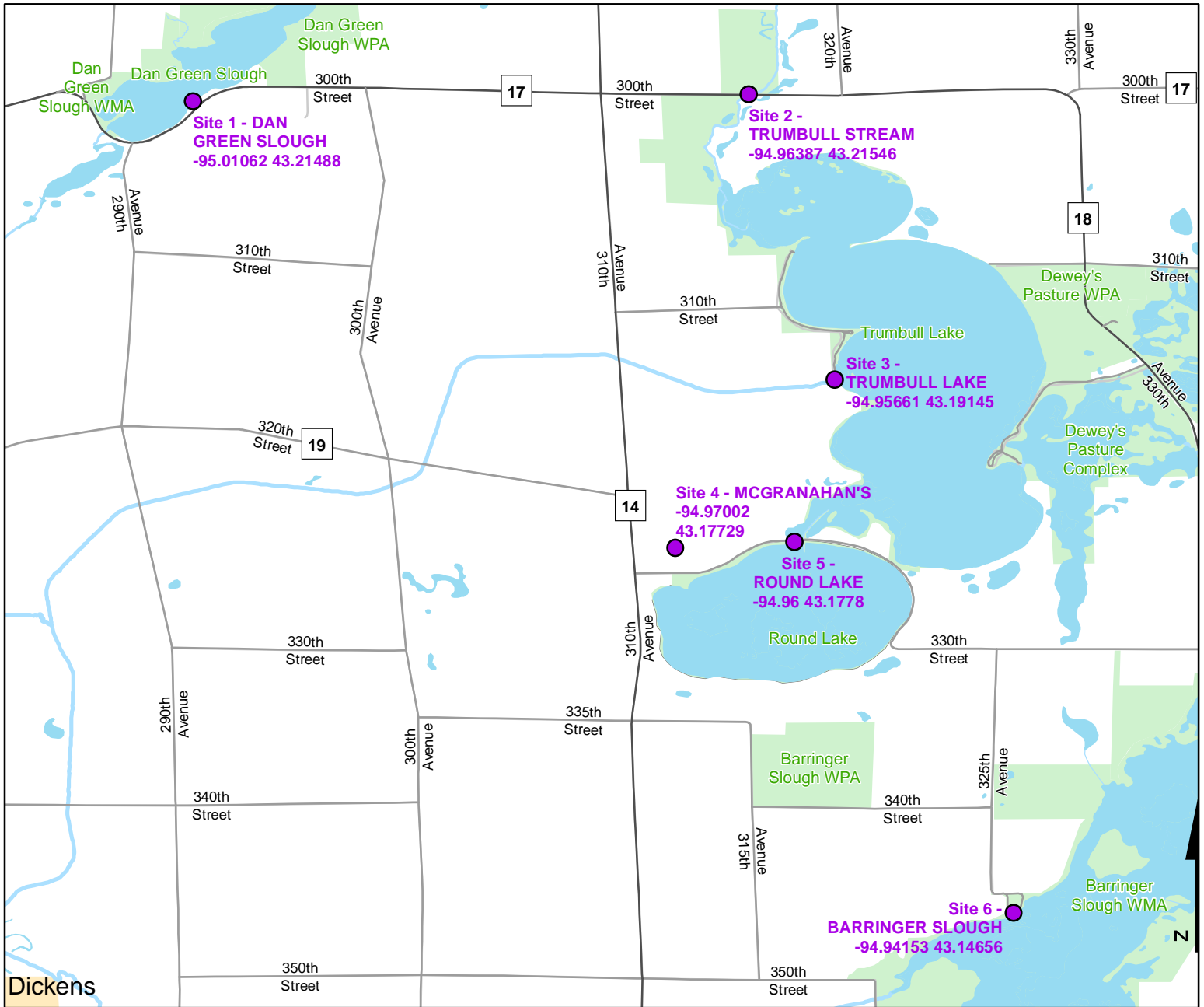




Volunteer Wildlife Monitoring Program (VWMP) Frog and Toad Survey

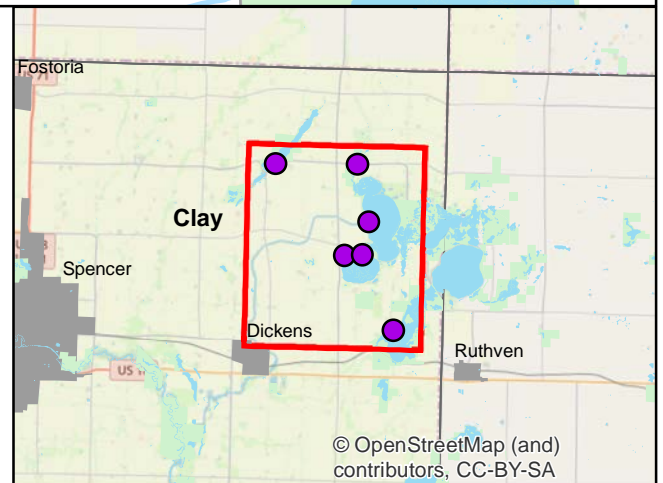
Route ID: 199 County: Clay

Click for Google Maps to Site 1: <https://www.google.com/maps/dir/?api=1&destination=43.2148817162,-95.0106172689>



Legend

----- Trails



© OpenStreetMap (and) contributors, CC-BY-SA



Frog and Toad Call Survey Route Description

Route ID **199**

Established: 2000

Site Number	Name	County	Latitude	Longitude	Directions
1	DAN GREEN SLOUGH	Clay	43.2148817	-95.0106173	On the southeast side of Dan Green Slough, off of 300th St in pull off area
2	TRUMBULL STREAM	Clay	43.21546	-94.9638656	North of Trumbull Lake, on bridge east of intersection of Co Hwy N14 and 300th St.
3	TRUMBULL LAKE	Clay	43.1914525	-94.9566098	At the dead end of 310th St , overlooking Pickerel Run and just west of Trumbull Lake
4	MCGRANAHAN'S	Clay	43.1772923	-94.9700237	Wet meadow north east of intersection of 330th St and 310th Ave (Co Hwy N14)
5	ROUND LAKE	Clay	43.1777977	-94.9600001	Just west of the bridge on 330th St on the north side of Round Lake
6	BARRINGER SLOUGH	Clay	43.1465611	-94.9415267	SW of Lost Island Lake. On 330th Ave, south of intersection with 340th St on south side of parking area